







This map is reproduced from Ordnance Survey material with the permission of Ordnance Survey on behalf of the Controller of Her Majesty's Stationery Office © Crown copyright. Unauthorised reproduction infringes Crown copyright and may lead to prosecution or civil proceedings. Stockport Metropolitan Borough Council 100019571 2020

Key


- Existing**
-  Fencing
 -  Lighting Columns
 -  Trees
 -  Grass Verge

- Proposed**
-  Disabled Space
 -  Folding Bollard

All this area Grass verge.
Hatch not shown for clarity.



Rev.	Drawn	Checked	Date	Revision Details
AMENDMENTS				



Job Title

**HIGH LANE CARPARK
HIGH LANE, STOCKPORT
SK6 8AE**

Drawing Title

**HIGH LANE CARPARK
PROPOSED LAYOUT
OPTION 3**

Drawn	Engineer	Checked	Approved
RC	JG	ES	NW
Date	Date	Date	Date
10/11/20	10/11/20	10/11/20	04/12/20
Size	Scale		
A1	1:250		
Drawing No.	F/4271/Opt3		Revision