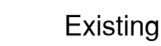








This map is reproduced from Ordnance Survey material with the permission of Ordnance Survey on behalf of the Controller of Her Majesty's Stationery Office © Crown copyright. Unauthorised reproduction infringes Crown copyright and may lead to prosecution or civil proceedings. Stockport Metropolitan Borough Council 100019571 2020


KEY:

	Existing Fencing		Lighting Columns
	Tree		Grass Verge
	Access Protection marking outside 24 Windlehurst Rd		Proposed Folding Bollard
	Disabled Spaces		



Rev.	Drawn	Checked	Date	Revision Details

AMENDMENTS



Job Title
**HIGH LANE PARK
 HIGH LANE,
 STOCKPORT, SK6 8AE**

Drawing Title
**HIGH LANE CARPARK
 PROPOSED LAYOUT
 OPTION 2**

Drawn JY/RC	Engineer JG	Checked ES	Approved NW
Date 10/11/20	Date 10/11/20	Date 10/11/20	Date 04/12/20
Size A1	Scale 1:250	Drawing No. F/4271/Opt2	
Revision			