

This map is reproduced from Ordnance Survey material with the permission of Ordnance Survey on behalf of the Controller of Her Majesty's Stationery Office © Crown copyright. Unauthorised reproduction infringes Crown copyright and may lead to prosecution or civil proceedings. Stockport Metropolitan Borough Council 100019571 2019

St Philips RC Primary School

Provide new School Keep Clear Marking (No stopping Mon-Fri 8am - 5pm)

Remove existing guardrail and replace with new guardrail set back 450mm from kerb edge









Relocate existing guard rail to 450mm from kerb edge

Proposed Middleton bollards - exact location to be determined on site

Proposed access protection marking

Provide new dropped kerb and tactile paving with pencil bollards to highlight the pedestrian crossing point

KEY:

-  PROPOSED UNCONTROLLED TACTILE PAVING
-  PROPOSED SCHOOL KEEP CLEAR MARKINGS
-  EXISTING SCHOOL KEEP CLEAR MARKINGS
-  PROPOSED ACCESS PROTECTION MARKING
-  PENCIL BOLLARD
-  EXISTING GUARD RAIL
-  PROPOSED GUARD RAIL
-  ST PHILIPS CATHOLIC PRIMARY SCHOOL



STOCKPORT

METROPOLITAN BOROUGH COUNCIL

HIGHWAYS AND TRANSPORTATION
STOPFORD HOUSE
STOCKPORT SK1 3XE
Tel : 0161 474

CAROLINE SIMPSON
CORPORATE DIRECTOR
PLACE

AMENDMENTS

| DRAWN | CHECKED | DATE | No | AMENDMENT |
|-------|---------|------|----|-----------|
| | | | | |

JOB TITLE

Road Safety Around Schools

DRAWING TITLE

ST PHILIPS CATHOLIC PRIMARY SCHOOL

| | | | |
|--------------------------------|----------------|---------------|-----------------|
| Drawn AD | Engineer PH | Checked PH | Approved EPS |
| Date 03/20 | Date 03/20 | Date 03/20 | Date 03/20 |
| Scale 1:500@A3 | | | |
| Drawing No. 0305/STP/29/001 | | | Revision C |