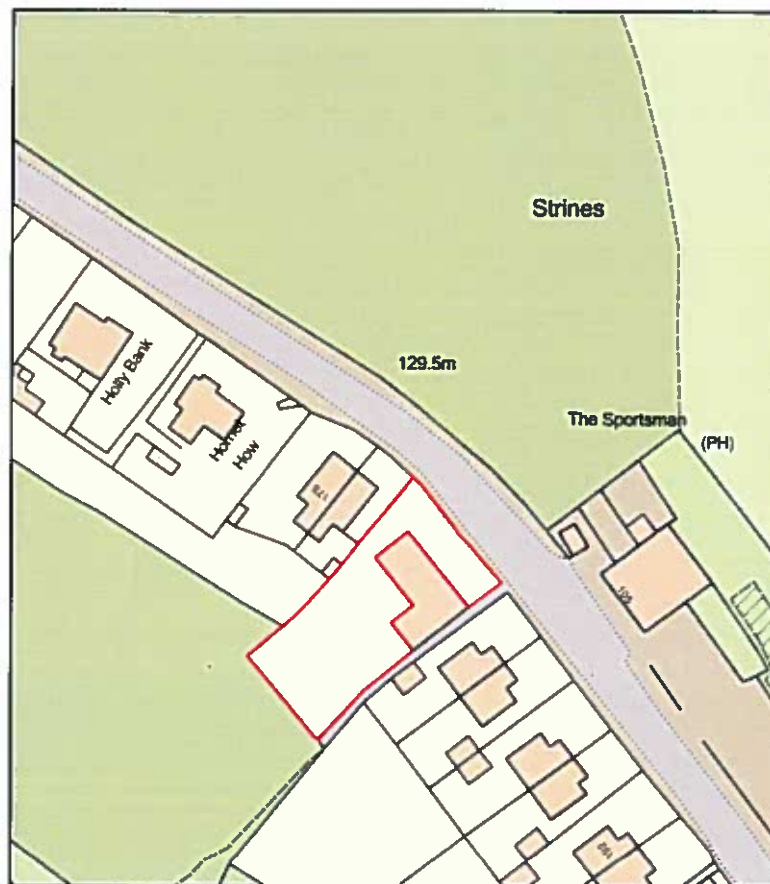
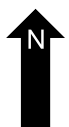
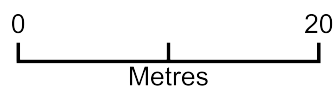
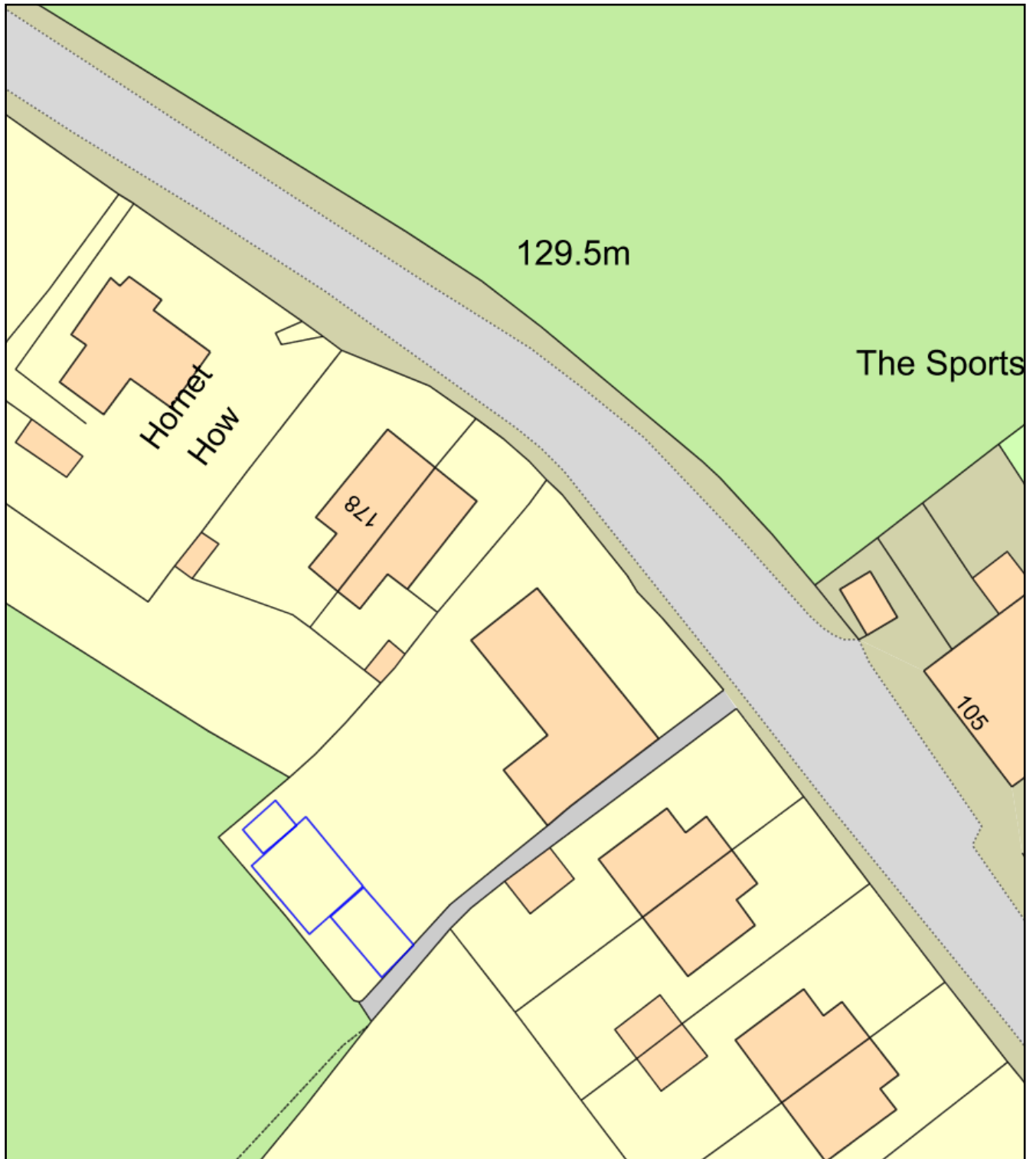


Location Plan for 182 Strines



Plan Produced for: Andrew Baggott
Date Produced: 18 Aug 2018
Plan Reference Number: TQRQM18231175741020
Scale: 1:1250 @ A4

Site Plan 182 Strines Road




Plan Produced for: Andrew Baggott

Date Produced: 19 Sep 2018

Plan Reference Number: TQRQM18262080725272

Scale: 1:500 @ A4



1.6m
HEIGHT
TO
ROOF

3.2m HEIGHT
TO APEX

SHED WIDTH 3m

SHED
DEPTH 2.4m



GENERAL PICTURE OF PATIO AREA



